

MARINE RESERVOIR CORRECTION FOR THE COCOS (KEELING) ISLANDS, INDIAN OCEAN

Quan Hua^{1,2} • Colin D Woodroffe³ • Mike Barbetti⁴ • Scott G Smithers⁵ • Ugo Zoppi¹ • David Fink¹

ABSTRACT. Known-age corals from the Cocos (Keeling) Islands, Indian Ocean, have been analyzed by accelerator mass spectrometry (AMS) for radiocarbon to determine marine reservoir age corrections. The ΔR value for the Cocos (Keeling) Islands is 66 ± 12 yr based on the analyses undertaken for this study. When our AMS and previously published dates for Cocos are averaged, they yield a ΔR of 64 ± 15 yr. This is a significant revision of an earlier estimate of the ΔR value for the Cocos (Keeling) Islands of 186 ± 66 yr (Toggweiler et al. 1991). The (revised) lower ΔR for the Cocos (Keeling) Islands is consistent with GEOSECS ^{14}C data for the Indian Ocean, and previously published bomb ^{14}C data for the Red Sea, Gulf of Aden, and Cocos Islands. The revised ΔR is also close to values for the eastern Indian Ocean and adjacent seas. These suggest surface waters that reach the Cocos Islands might be partly derived from the far western Pacific, via the Indonesian throughflow, and might not be influenced by the southeast flow from the Arabian Sea.

INTRODUCTION

Exchanging with the atmosphere and the radiocarbon-depleted deep ocean, the surface ocean has a ^{14}C level intermediate between these 2 reservoirs. This causes an age offset between marine samples, which source their carbon at the surface ocean, and contemporaneous terrestrial samples. This age offset is known as the marine reservoir age (R) and can be several hundred years. To calibrate a ^{14}C age for a marine sample, one needs to know its marine reservoir age (Stuiver and Reimer 1986). Alternatively, the regional variation from the global marine model age for that sample, defined as ΔR , is required (Stuiver and Braziunas 1993; Stuiver et al. 1998). The ΔR value, which is also known as the regional marine correction, accounts for regional deviations in ^{14}C due to variations in ocean circulation and air-sea exchange of CO_2 . The latter method is generally preferred for age calibration (Reimer and Reimer 2001) and ΔR values are typically determined by dating pre-bomb known-age marine carbonates (Southon et al. 2002).

The Cocos (Keeling) Islands (12°S , 97°E) are an isolated Australian atoll in the eastern Indian Ocean. An annual band chronology has recently been established for corals from this atoll, which covers most of the 20th century (Smithers and Woodroffe 2000, 2001). The corals were *Porites* microatolls and were collected alive in 1991 and 1992 from 2 reef-flat sites on the southern and eastern sides of Cocos that are freely connected to the open ocean. These Cocos corals offer the possibility of examining regional variability of ^{14}C in the surface waters of the eastern Indian Ocean during the past century. Here, we report ΔR measurements on 5 known-age coral bands and a known-age museum specimen of *Porites* coral. Our new data, in conjunction with previously published ^{14}C data for the atoll (Toggweiler et al. 1991; Woodroffe et al. 1994), can be used to determine a reliable mean ΔR marine correction for Cocos. This is important not only for reliably dating marine fossils of the Cocos Islands by ^{14}C , but also to improve our knowledge of ocean circulation around the Cocos Islands and the eastern Indian Ocean.

¹Australian Nuclear Science and Technology Organisation (ANSTO), PMB 1, Menai, New South Wales 2234, Australia.

²Corresponding author. Email: qhx@ansto.gov.au.

³School of Geosciences, University of Wollongong, Wollongong, New South Wales 2522, Australia.

⁴NWG Macintosh Centre for Quaternary Dating, Madsen Building F09, University of Sydney, New South Wales 2006, Australia.

⁵School of Tropical Environment Studies and Geography, James Cook University, Townsville, Queensland 4811, Australia.

MATERIALS AND METHODS

For this study, we used microatoll PP30, collected on the eastern side of the atoll from a reef-flat site that is freely connected to the open ocean (see Figure 1), for ^{14}C analysis. The coral was sampled alive in 1992 and no recrystallization has occurred. Five single annual bands, which grew in 1906, 1926, 1933, 1941, and 1950, were split for ^{14}C analysis using a dental drill. In addition, a museum specimen of *Porites* coral from Cocos, which was collected alive by Charles Darwin in 1836, was measured in this study to investigate possible changes in ΔR over the past 150 yr. This specimen (sample number 42.12.14.24) is deposited in the Department of Zoology, The Natural History Museum, London.

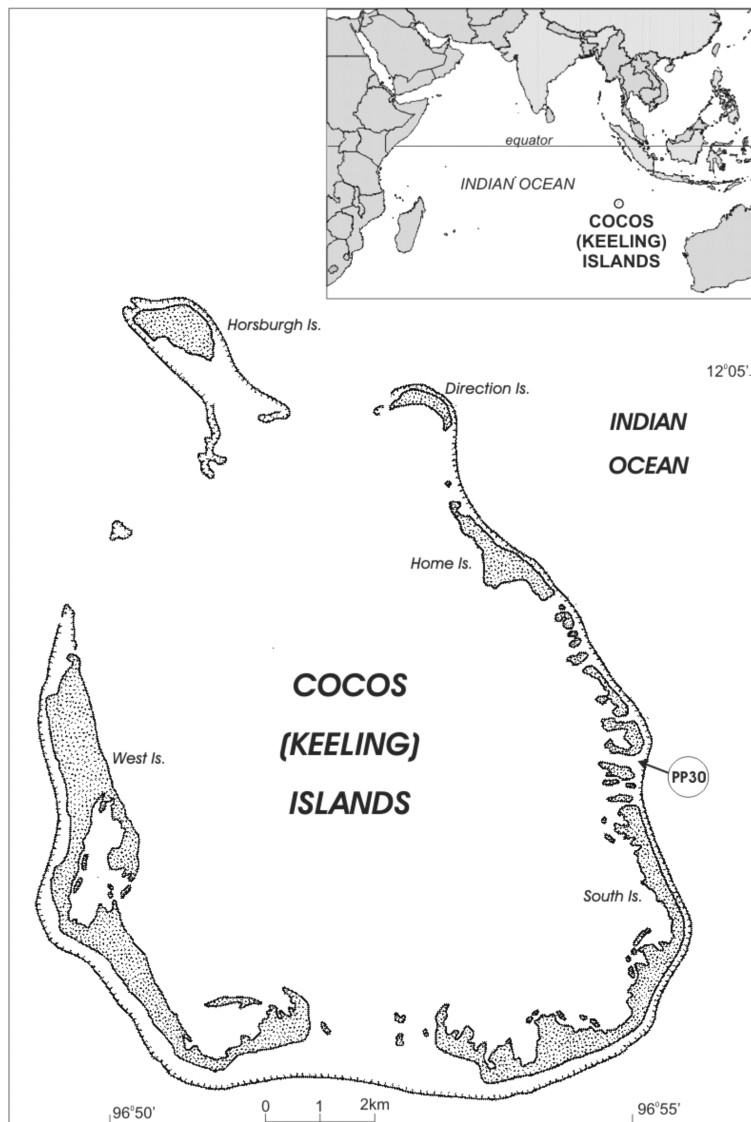


Figure 1 The Cocos (Keeling) Islands, showing location of open reef-flat microatoll PP30

The samples were cleaned with deionized water in an ultrasonic bath 3 times for 20 min each to remove any surface contamination. They were then dried in an oven at 60 °C for 2 days before hydrolysis. The cleaned samples were hydrolyzed to CO₂ using 85% phosphoric acid. The CO₂ samples were then converted to graphite using the Zn/Fe method. The technical aspects of these methods have been described in Hua et al. (2001). The mass of graphite was typically 4 mg. A small portion of graphite from each sample was employed for the determination of δ¹³C using the Micromass IsoPrime Elemental Analyser/Isotope Ratio Mass Spectrometer (EA/IRMS) at ANSTO. AMS ¹⁴C measurements were performed using the ANTARES facility at ANSTO (Lawson et al. 2000; Fink et al. 2004) with a precision of 0.3–0.4%.

RESULTS

The results of AMS ¹⁴C measurements of the coral samples for this study are shown in Table 1. The regional marine correction ΔR (Stuiver and Braziunas 1993) is determined as the difference between the conventional ¹⁴C age for each sample after correction for δ¹³C (Stuiver and Polach 1977) and the global marine model age for the year of collection or growth. To be compatible with the online marine reservoir correction database (Reimer and Reimer 2001), we used the 1998 marine calibration data set, Marine98 from Stuiver et al. (1998), as the model age of global ocean for the calculation of ΔR.

Table 1 ΔR values for the Cocos (Keeling) Islands, derived from corals. Note: [W-J] - Museum specimen collected by F Wood-Jones; [G-H] - Museum specimen collected by C A Gibson-Hill; [D] - Museum specimen collected alive by C Darwin. This specimen (sample number 42.12.14.24) is kept in the Department of Zoology, The Natural History Museum, London; and [S-W]- Annual coral band from open reef-flat microatoll PP30 (Smithers and Woodroffe 2000, 2001).

Laboratory code	Coral species	Year of growth or collection	δ ¹³ C (‰)	Conventional ¹⁴ C age (yr BP)	Model age ^a (yr BP)	ΔR (¹⁴ C yr)
Previous studies						
L-DGO-1657	—	1941	—	652 ± 66 ^b	466 ± 8	186 ± 66
ANU-6151	<i>Acropora scherzeriana</i> [W-J]	1906	—	370 ± 60 ^c	452 ± 5	-82 ± 60
ANU-6152	<i>Montipora foliosa</i> [W-J]	1906	—	670 ± 60 ^c	452 ± 5	218 ± 60
ANU-6153	<i>Porites nigrescens</i> (= <i>P. cylindrica</i>) [W-J]	1906	—	410 ± 60 ^c	452 ± 5	-42 ± 60
ANU-7638	<i>Montipora ramosa</i> [G-H]	1941	—	510 ± 70 ^c	466 ± 8	44 ± 70
ANU-7639	<i>Montipora lobulata</i> [G-H]	1941	—	480 ± 60 ^c	466 ± 8	14 ± 61
This study						
OZG553	<i>Porites arenaceae</i> [D]	1836	-2.8	586 ± 29	494 ± 5	92 ± 29
OZG956	<i>Porites</i> [S-W]	1906 ± 2 ^d	-2.8	485 ± 21	452 ± 6 ^e	33 ± 22
OZF535	<i>Porites</i> [S-W]	1926	-2.0	530 ± 25	456 ± 4	74 ± 25
OZF536	<i>Porites</i> [S-W]	1933	-3.5	565 ± 25	460 ± 5	105 ± 25
OZF537	<i>Porites</i> [S-W]	1941	-3.0	510 ± 25	466 ± 8	44 ± 26
OZF538	<i>Porites</i> [S-W]	1950	-4.1	540 ± 25	472 ± 13	68 ± 28

^aEstimated value from decadal Marine98 data (Stuiver et al. 1998) by linear interpolation.

^bCalculated from Δ¹⁴C data from Toggweiler et al. (1991).

^cData reported in Woodroffe et al. (1994).

^dEstimated uncertainty in age of growth band reflects the occurrence of zones of ambiguous growth band definition within the coral skeleton (Smithers and Woodroffe 2001).

^eEstimated model age for AD 1906 ± 2.

ulata (Wells 1950). In addition, no details of sample species and location for Toggweiler et al.'s sample of 1941 were reported. On the other hand, the lagoon of the Cocos (Keeling) Islands, which is enclosed by 26 islands and covers a surface area of 190 km², is well connected with the open ocean through tidal currents, indicated by a short flushing time of the lagoon between 5.4 and 2.3 days for neap and spring tidal conditions, respectively (Kench 1994). One may argue that the large spreads in the previously published data are simply due to experimental scatter. However, a scatter of this magnitude (170 to 300 yr) is too large to be accounted for in normal ¹⁴C analyses, leaving the excessive ΔR spreads for 1906 and 1941 samples unexplained. When our AMS and previously published dates for Cocos are averaged, they yield a ΔR marine correction of 64 ± 15 yr. This is a significant revision of an earlier estimate of the ΔR value for Cocos of 186 ± 66 yr (Toggweiler et al. 1991), which has recently been restated in the literature (Southon et al. 2002).

The ¹⁴C data for the Indian Ocean from the Geochemical Ocean Section Study (GEOSECS) program during 1977–1978 showed that bomb ¹⁴C appears less abundantly in the west Indian Ocean than in the east Indian Ocean (Stuiver and Östlund 1983). In other words, ¹⁴C levels in surface waters of the western Indian Ocean are generally lower than those of the eastern Indian Ocean, resulting in ΔR values that are higher in the western Indian Ocean than those for the eastern Indian Ocean. This is due to the intense monsoon-driven upwelling which takes place off the Somali and southern Arabian coasts and to a lesser extent off Pakistan and India (Southon et al. 2002 and references therein). Our revised ΔR value of 64 ± 15 yr for the Cocos (Keeling) Island is consistent with the above GEOSECS ¹⁴C data as it is lower than the ΔR values of the tropical southwest Indian Ocean (135 ± 24 yr), western Arabian Sea (207 ± 30 yr), and eastern Arabian Sea (187 ± 25 yr) (see Table 2 and Figure 3).

Table 2 ΔR values for the Indian Ocean and adjacent seas from previous studies. All ΔR values were calculated using the 1998 marine calibration data set (Marine98; Stuiver et al. 1998) as the model age of global ocean. The first 9 ΔR s are regional marine corrections. The last 4 ΔR s are marine corrections for a site or a small region. The first 8 regional ΔR s were reported in Reimer and Reimer (2001).

Region or Location	Latitude	Longitude	References	ΔR (¹⁴ C yr)
Western Arabian Sea (N=8)	11–24°N	43–58°E	—	207 ± 30
Eastern Arabian Sea (N=16)	7–25°N	66–80°E	—	187 ± 25
Bay of Bengal (N=6)	9–13°N	78–94°E	—	64 ± 55
Northwest Australia - Java (N=9)	7–18°S	106–132°E	—	64 ± 24
Northeast Australia (N=5)	10–12°S	141–143°E	—	50 ± 31
Tropical southwest Indian Ocean (N=12)	6–21°S	39–56°E	—	135 ± 24
South Africa (N=2)	30–34°S	18–31°E	—	218 ± 38
South China Sea (N=10)	1–17°N	99–121°E	—	–17 ± 17
Southwest Australia (N=4)	32–35°S	115–117°E	Gillespie (1977) Gillespie and Polach (1979) Bowman and Harvey (1983) Bowman (1985)	66 ± 46
Raffles Bay, N. Australia (N=1)	11°S	132°E	Southon et al. (2002)	58 ± 40
Pelebuanratu, S. Java (N=1)	7°S	107°E	Southon et al. (2002)	40 ± 70
Port Sudan, Red Sea (N=3)	20°N	37–38°E	Cember (1989) Southon et al. (2002)	120 ± 28
Djibouti, Gulf of Aden (N=5)	11–13°N	43–45°E	Toggweiler et al. (1991) Southon et al. (2002)	193 ± 36

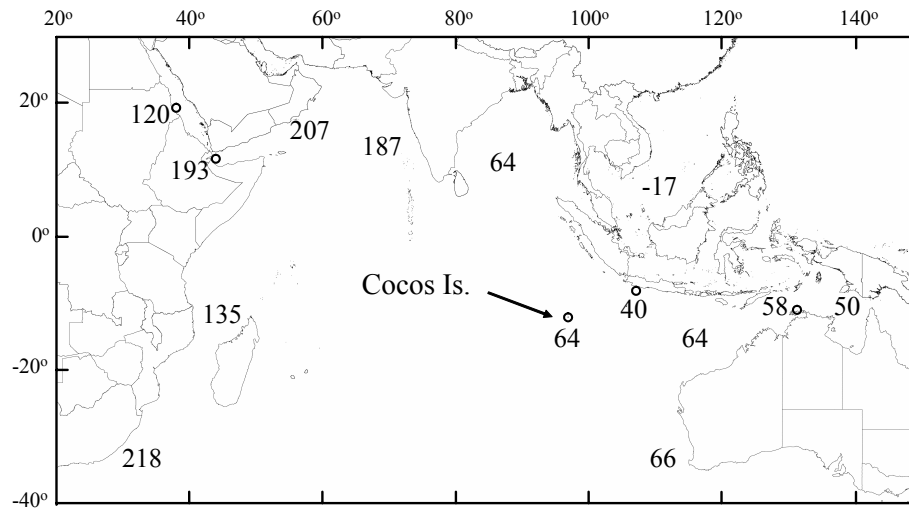


Figure 3 ΔR marine corrections for the Indian Ocean and adjacent seas with our revised ΔR value for the Cocos (Keeling) Islands. ΔR for a region is shown by its value in the middle of the region. ΔR for a site or a small region is shown by its value with an open circle indicating the location of the site or small region. The details of these ΔR marine corrections are given in Table 2.

Published bomb ^{14}C data derived from corals from the northwestern Indian Ocean—Port Sudan (20°N , 37°E , the Red Sea; Cember 1989) and Djibouti (11°N , 43°E , Gulf of Aden; Toggweiler et al. 1991)—compared to those from the Cocos (Keeling) Islands (Toggweiler et al. 1991) are shown in Figure 4. We have also measured ^{14}C in annual bands of corals from the Cocos (Keeling) Islands for 1955–1985 (the bomb pulse period). There is a good agreement between our preliminary results and the data from Toggweiler et al. (1991) for 1970–1976. However, reporting and discussing our bomb ^{14}C results for Cocos are beyond the scope of this paper. Bomb ^{14}C for the Cocos Islands is higher than that for Port Sudan, which, in turn, is higher than bomb ^{14}C for Djibouti. These bomb ^{14}C data also support the revised ΔR value for the Cocos Islands as it (64 ± 15 yr) is lower than the ΔR of Port Sudan of 120 ± 28 yr, which, in turn, is lower than that of Djibouti of 193 ± 36 yr (see Table 2 and Figure 3). Like other parts of the northwest Indian Ocean, the Gulf of Aden is a region of monsoon-driven seasonal upwelling (Cember 1989). This explains why there are high ΔR and low $\Delta^{14}\text{C}$ values for Djibouti (Gulf of Aden) and, consequently, medium-high ΔR and medium-low $\Delta^{14}\text{C}$ values for Port Sudan as surface waters of the Red Sea are partly derived from those of the Gulf of Aden through the Straits of Bab-el-Mandeb (Cember 1989).

When compared with the marine corrections for the east Indian Ocean (Table 2 and Figure 3), the revised ΔR of 64 ± 15 yr for the Cocos (Keeling) Islands is close to values for the eastern Indian Ocean, e.g., 40 ± 70 yr for Pelebuhanratu (South Java; Southon et al. 2002) and 64 ± 24 yr for northwest Australia and Java (Reimer and Reimer 2001). The Cocos ΔR value is also similar to those for Raffles Bay, northern Australia (58 ± 40 yr; Southon et al. 2002) and Torres Strait and northeastern Australia (50 ± 31 yr; Reimer and Reimer 2001), but significantly higher than that for the South China Sea (-17 ± 17 yr; Reimer and Reimer 2001). In addition, the Cocos ΔR value is significantly lower than those for the western Indian Ocean as discussed above. These suggest surface waters that reach the Cocos Islands might be partly derived from the far western Pacific, flowing through the Indonesian seas (Fieux et al. 1994; Moore et al. 1997), and might not be influenced by the southeast flow from the Arabian Sea as suggested by Southon et al. (2002).

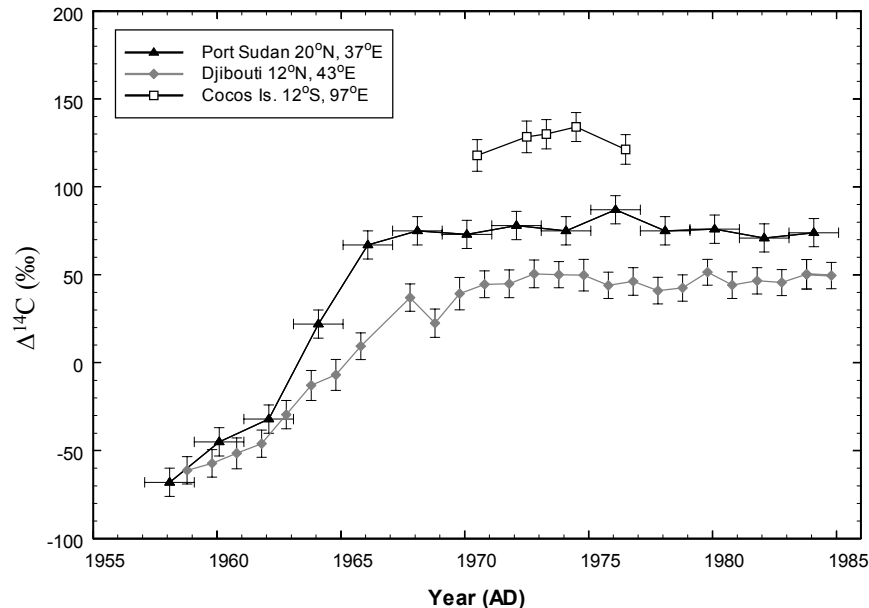


Figure 4 Published bomb ^{14}C data from corals from Port Sudan (the Red Sea; Cember 1989), Djibouti (Gulf of Aden; Toggweiler et al. 1991), and the Cocos (Keeling) Islands (Toggweiler et al. 1991). Djibouti and Cocos records consisted of annual data, meanwhile Port Sudan data were biannual data.

ACKNOWLEDGEMENTS

The authors wish to thank Brian Rosen (Department of Zoology, The Natural History Museum, London) for the supply of a museum specimen of *Porites* coral collected by Charles Darwin (sample number 42.12.14.24). We would like to thank Holly Yeatman for helping with sample preparation and Alan Williams for $\delta^{13}\text{C}$ measurements, both at ANSTO. The authors also thank John Southon (Earth System Science Department, University of California, Irvine) for his useful comments which helped improve the manuscript. We gratefully acknowledge funding from the Australian Institute of Nuclear Science and Engineering (AINSE) for AMS ^{14}C measurements (grants 01/207 and 02/150P).

REFERENCES

- Bowman GM. 1985. Revised radiocarbon oceanic reservoir correction for southern Australia. *Search* 16:164–5.
- Bowman GM, Harvey N. 1983. Radiocarbon dating marine shells in South Australia. *Australian Archaeology* 17:113–23.
- Cember RP. 1989. Bomb radiocarbon in the Red Sea: a medium scale gas exchange experiment. *Journal of Geophysical Research* 94:2111–23.
- Fieux M, Andrie C, Delecluse P, Ilahude AG, Kartavtseff A, Mantis F, Molcard R, Swallow JC. 1994. Measurements within the Pacific-Indian oceans flowthrough region. *Deep Sea Research* 41:1091–130.
- Fink D, Hotchkis MAC, Hua Q, Jacobsen GE, Smith AM, Zoppi U, Child D, Mifsud C, van der Gaast HA, Williams AA, Williams M. Forthcoming. The ANTARES AMS Facility at ANSTO. *Nuclear Instruments and Methods in Physics Research B*.
- Gillespie R. 1977. Sydney University natural radiocarbon measurements IV. *Radiocarbon* 19:101–10.
- Gillespie R, Polach HA. 1979. The suitability of marine shells for radiocarbon dating of Australian prehistory. In: Berger R, Suess HE, editors. *Radiocarbon Dating. Proceedings of the 9th International ^{14}C Conference*. Berkeley: University of California Press. p 404–21.
- Hua Q, Jacobsen GE, Zoppi U, Lawson EM, Williams AA, Smith AM, McGann MJ. 2001. Progress in radiocarbon target preparation at the ANTARES AMS Centre. *Radiocarbon* 43(2A):275–82.
- Kench P. 1994. Hydrodynamic observations of the Cocos

- (Keeling) Islands Lagoon. *Atoll Research Bulletin* 408:1–21.
- Lawson EM, Elliott G, Fallon J, Fink D, Hotchkis MAC, Hua Q, Jacobsen GE, Lee P, Smith AM, Tuniz C, Zoppi U. 2000. AMS at ANTARES—the first 10 years. *Nuclear Instruments and Methods in Physics Research B* 172:95–9.
- Moore MD, Schrag DP, Kashgarian M. 1997. Coral radiocarbon constraints on the source of the Indonesian throughflow. *Journal of Geophysical Research* 102(C6):12,359–65.
- Reimer PJ, Reimer RW. 2001. A marine reservoir correction database and on-line interface. *Radiocarbon* 43(2A):461–3. URL: <http://www.calib.org/>.
- Smithers SG, Woodroffe CD. 2000. Microatolls as sea-level indicators on a mid-ocean atoll. *Marine Geology* 168:61–78.
- Smithers SG, Woodroffe CD. 2001. Coral microatolls and 20th century sea level in the eastern Indian Ocean. *Earth and Planetary Science Letters* 191:173–84.
- Southon J, Kashgarian M, Fontugne M, Metivier B, Yim W. 2002. Marine reservoir corrections for the Indian Ocean and Southeast Asia. *Radiocarbon* 44(1):167–80.
- Stuiver M, Braziunas TF. 1993. Modelling atmospheric ^{14}C influences and ^{14}C ages of marine samples to 10,000 BC. *Radiocarbon* 35(2):137–89.
- Stuiver M, Östlund HG. 1983. GEOSECS Indian Ocean and Mediterranean radiocarbon. *Radiocarbon* 25(1):1–29.
- Stuiver M, Polach HA. 1977. Discussion: reporting of ^{14}C data. *Radiocarbon* 19(3):353–63.
- Stuiver M, Reimer PJ. 1986. A computer program for radiocarbon age calibration. *Radiocarbon* 28(2B):1022–30.
- Stuiver M, Reimer PJ, Braziunas TF. 1998. High-precision radiocarbon age calibration for terrestrial and marine samples. *Radiocarbon* 40(3):1127–51.
- Toggweiler JR, Dixon K, Broecker WS. 1991. The Peru upwelling and the ventilation of the South Pacific thermocline. *Journal of Geophysical Research* 96(C11):20,467–97.
- Wells JW. 1950. Reef corals from the Cocos-Keeling Atoll. *Bulletin of Raffles Museum* 22:29–52.
- Woodroffe CD, McLean RF, Wallensky E. 1994. Geomorphology of the Cocos (Keeling) Islands. *Atoll Research Bulletin* 402:1–33.